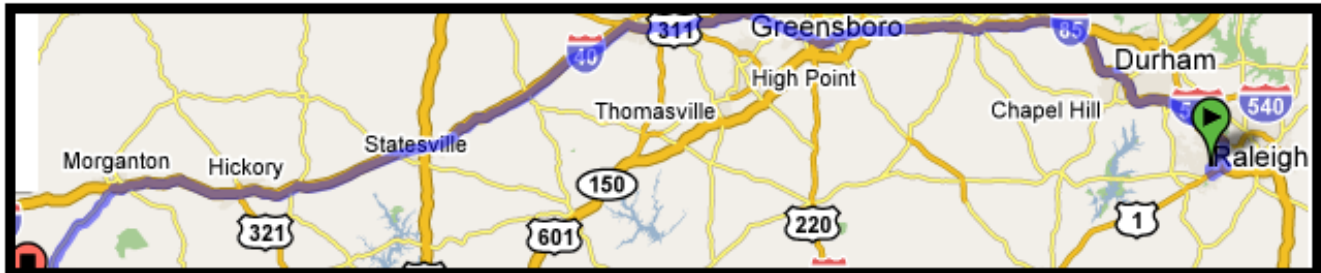


I-40 W go 189 mi

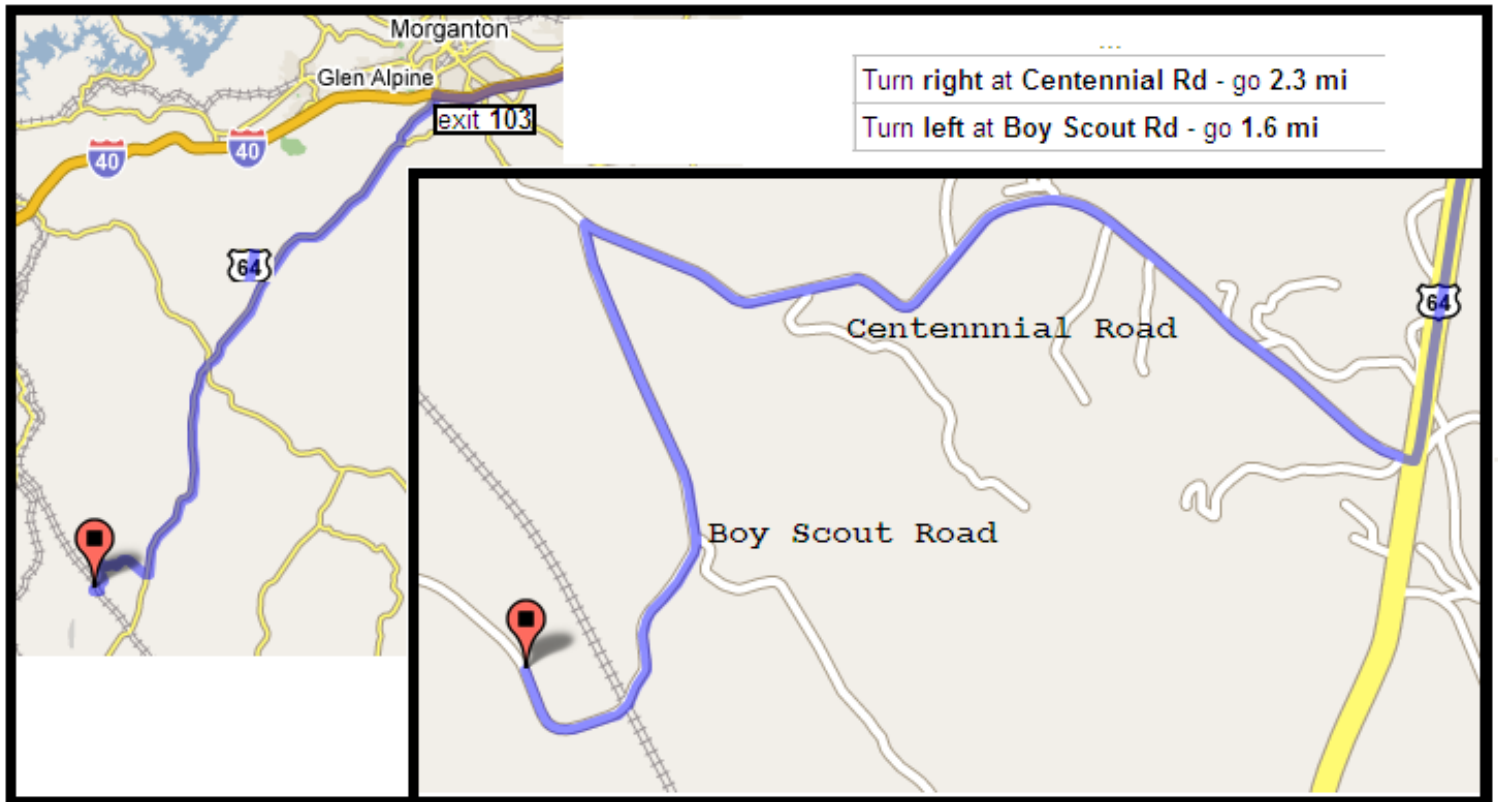


Take the US-64 exit 103 to Morganton/Rutherfordton - go 0.2 mi

Turn left at US-64 - go 1.8 mi

Continue on Rutherford Rd - go 1.7 mi

Continue on US-64 - go 19 mi



Turn right at Centennial Rd - go 2.3 mi

Turn left at Boy Scout Rd - go 1.6 mi

VISITOR'S DAY: Thursday night is visitor's night at Camp Bud Schiele. You are welcome to visit anytime after 5:00 p.m. After supper, you are invited to watch our troop compete in the Canoe Race, and of course, you'll want to hang around for the Indian Pageant, presented by the camp staff beginning at 9:00 p.m.

The phone number at camp is (828)-287-2299. In the event of a family emergency, or circumstances that require you to contact your son, you must leave a message for delivery to your son's campsite. After hours** emergency calls can be made to the same number. Due to the size of camp, it may be some time before someone can return the call. It will be necessary to know your son's troop number. Please be patient when awaiting a return call.

Feel free to mail letters and postcards to your son while he's at camp. Keep in mind that after Tuesday, mail may not get to your son before he departs camp for home. Use your return address on all correspondence.

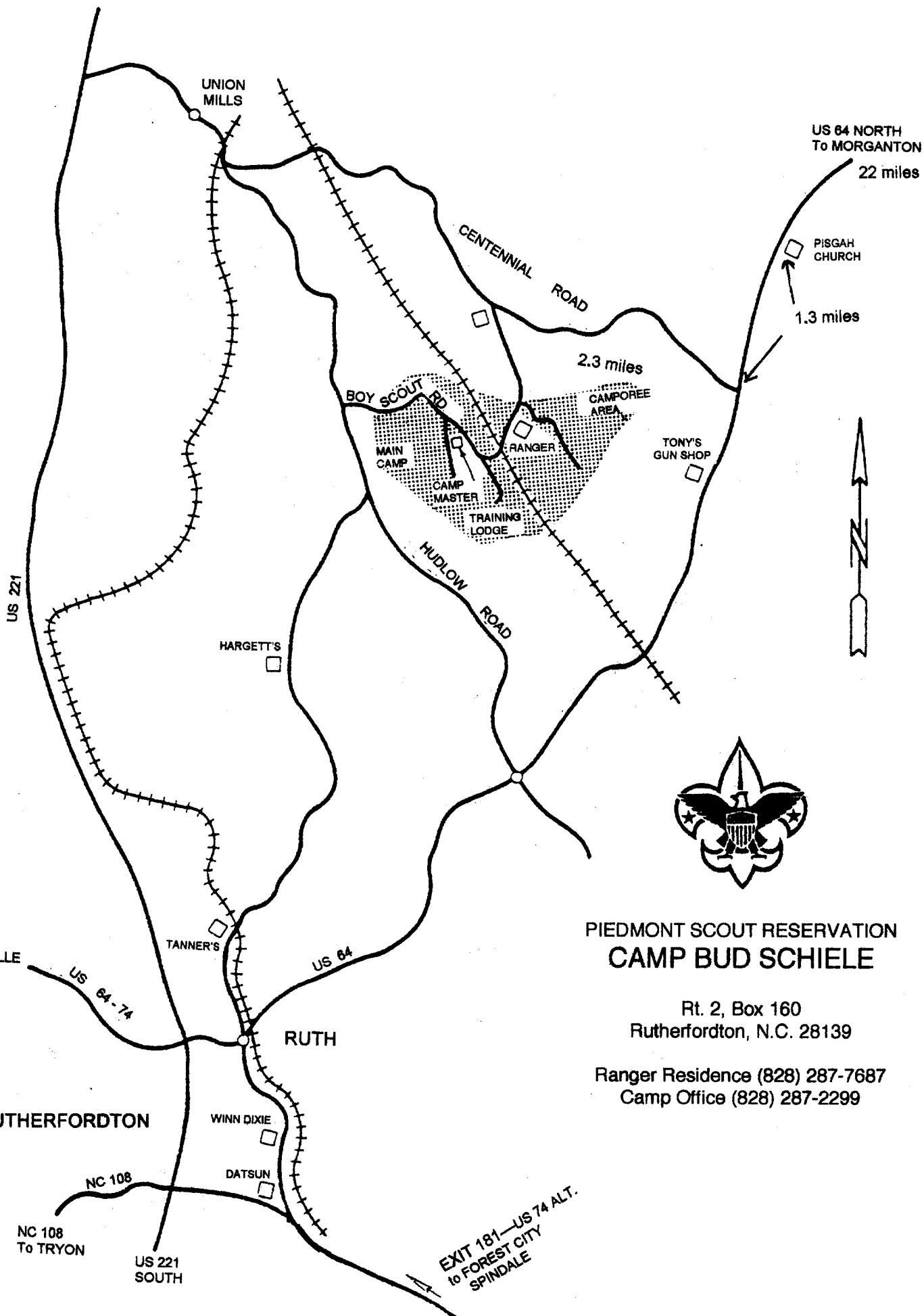
First Name	Last Name	Cell Phone
Wes	Sperry	919-274-9666
Roger	Herrman	919-656-4918
Mike	Holderness	919-389-1662
emergency contact in Cary		
Gantt	Edmiston	919-740-9191

Scout _____
Troop number 200 _____
Camp Bud Schiele
668 Boy Scout Road
Rutherfordton, NC 28139

http://www.piedmontcouncilbsa.org/Camp_Bud_Schiele.htm

US 221 NORTH
To MARION

US 64 NORTH
To MORGANTON
22 miles



**PIEDMONT SCOUT RESERVATION
CAMP BUD SCHIELE**

Rt. 2, Box 160
Rutherfordton, N.C. 28139

Ranger Residence (828) 287-7687
Camp Office (828) 287-2299

US 64-74
To ASHEVILLE

US 64-74

US 64

RUTHERFORDTON

RUTH

WINN DIXIE

DATSUN

NC 108
To TRYON

US 221
SOUTH

EXIT 181—US 74 ALT.
to FOREST CITY
SPINDALE

ASHEVILLE

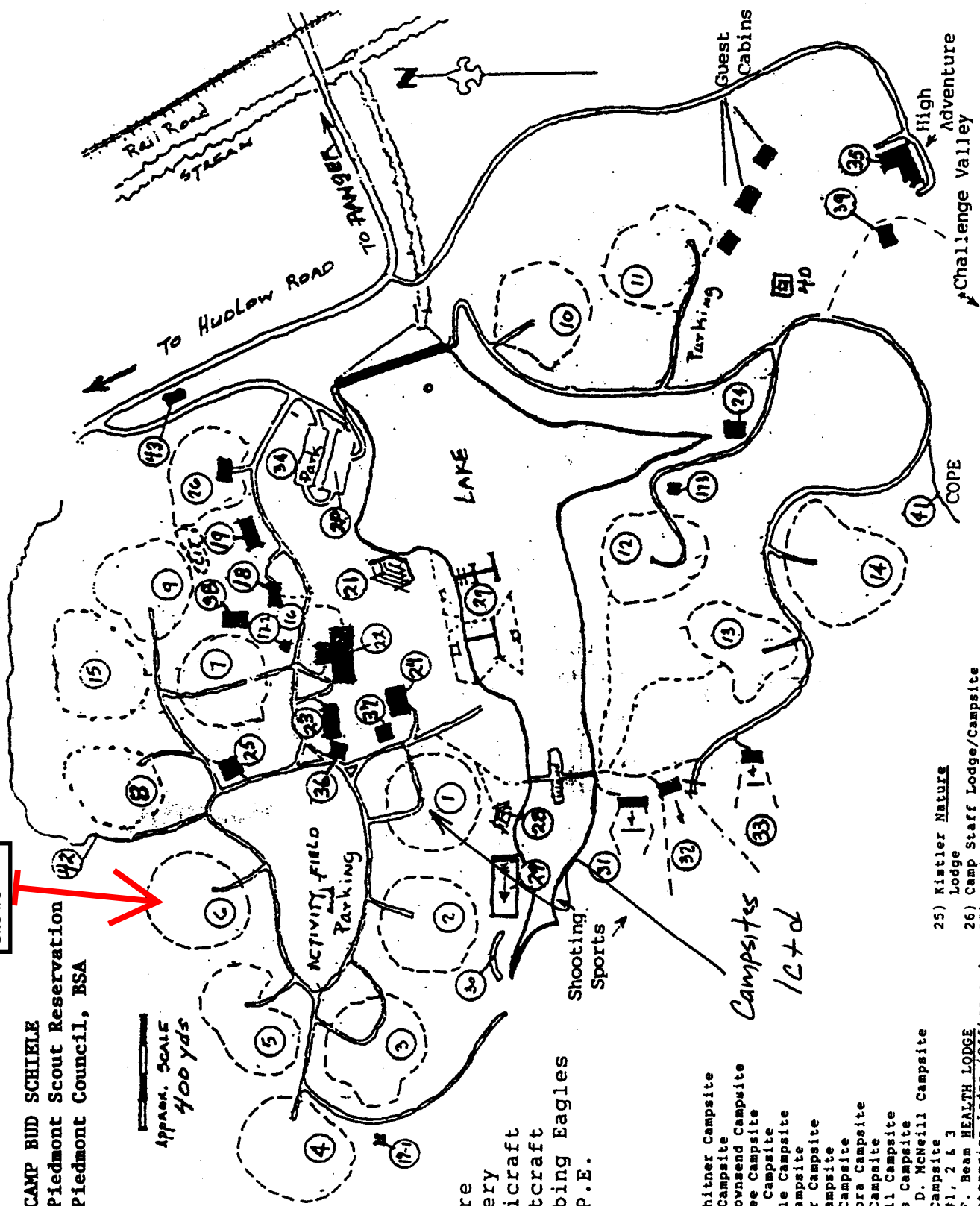
US 74 HWY.

SHELBY

Troop 200
Site #6

CAMP BUD SCHIELE
Piedmont Scout Reservation
Piedmont Council, BSA

APPROX. SCALE
400 yds



- 25) Nature
- 29) Archery
- 36) Handicraft
- 38) Scoutcraft
- 39) Climbing Eagles
- 41) C.O.P.E.

Key

- 1) A.G. Whitner Campsite
- 2) 505th Campsite
- 3) Greg Townsend Campsite
- 4) Cherokee Campsite
- 5) Mohawk Campsite
- 6) Seminole Campsite
- 7) Lupo Campsite
- 8) Younger Campsite
- 9) Frye Campsite
- 10) Sioux Campsite
- 11) Tuscarora Campsite
- 12) White Campsite
- 13) Rudisill Campsite
- 14) Robbins Campsite
- 15) Donald D. McNeill Campsite
- 16) Model Campsite
- 17) Wells #1, 2 & 3
- 18) Devey F. Beam HEALTH LODGE
- 19) Free Enterprise Lodge (Office and Leaders Lounge--Ladies Restroom)
- 20) Weathers Parking Lot
- 21) LaFar CHAPEL/AMPHITHEATER
- 22) Leonard Moretz DINING HALL (Ladies Restroom)
- 23) Trading Post/Snack Bar/OM
- 24) Camp Showerhouse

- 25) Kistler Nature Lodge
- 26) Camp Staff Lodge/Campsite
- 27) Robinson Waterfront
- 28) Esau Huppeday Campfire Area
- 29) ARCHERY RANGE
- 30) Action Archery
- 31) Porter RIFLE RANGE
- 32) 505th SHOTGUN RANGE
- 33) Black Powder Range
- 34) Picnic Area

Campsites
1/c+d

- 35) Belk Training Center
- 36) Broyhill Program Shelter
- 37) CAMP LATRINES
- 38) Whitner Program Shelter
- 39) Training Lodge Program
- 40) Combs Rappelling Tower
- 41) COPE Course
- 42) Nature Trail
- 43) Camp Directors House